

B. Cultural

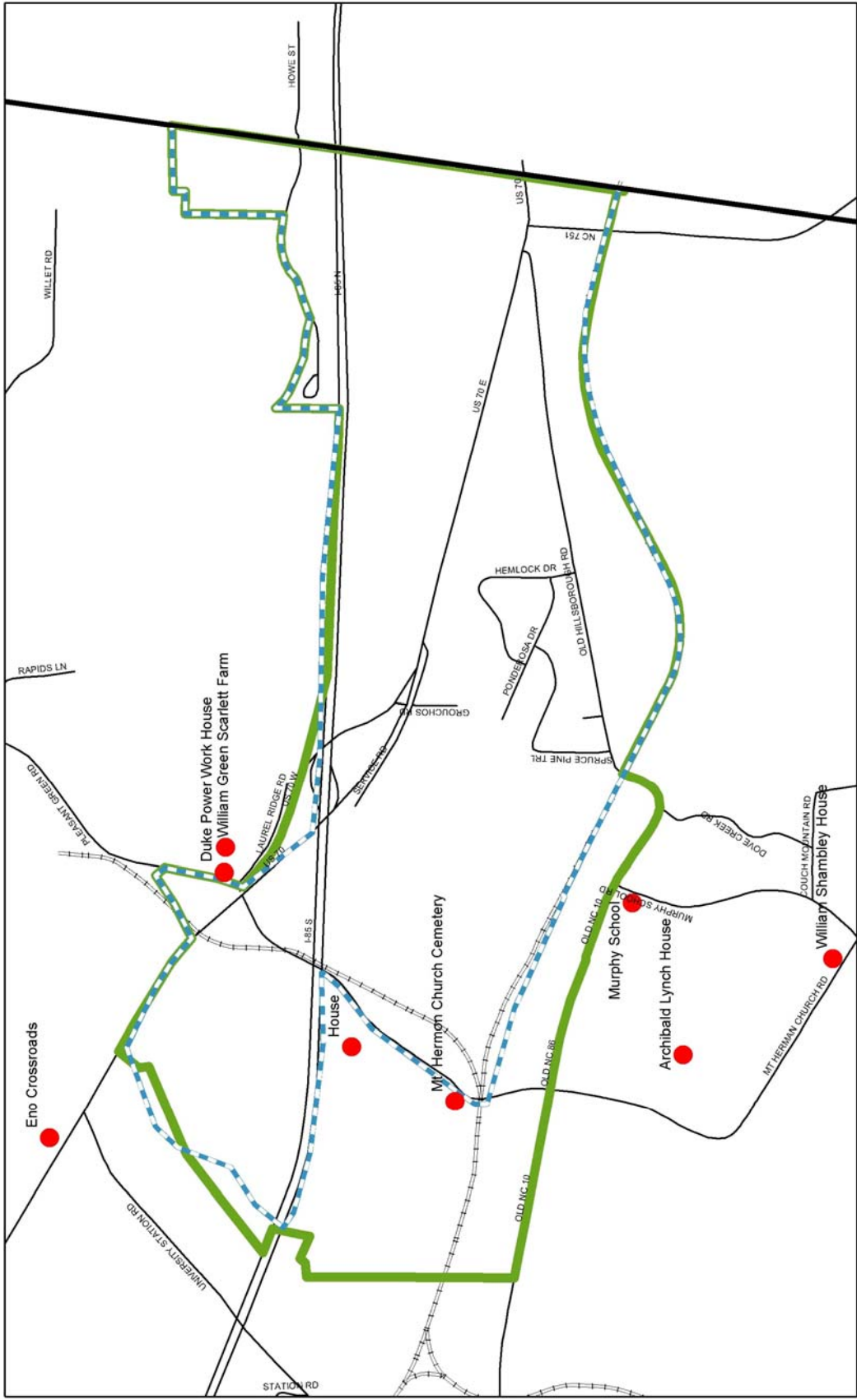
The Focus Area does not contain any sites listed on the National Register or the National Register Study List. However, a 1991 survey of historic properties identified four sites immediately adjacent to the Focus Area as potentially having historic significance. These four sites are:

- Mt. Herman Church Cemetery (in Reserve Area)
- A house near the intersection of Pleasant Green Road and Interstate
- The Duke Power Work House near the intersection of Pleasant Green Road and Laurel Ridge Road (north of SAP boundary)
- The William Green Scarlett Farm (north of SAP boundary)

Map 11 shows the general location of historic sites in the Focus area.




According to existing available studies, the northern portion of the Focus Area has medium potential for containing archaeological remains. This is primarily due to the fact that all areas within one kilometer (0.62 miles) of the Eno River are considered to potentially contain archaeological resources.

Eno EDD Area Small Area Plan - Historic Sites



Orange County Planning and Inspections Department
 GIS Map Prepared by Miriam Coleman May 27, 2008
 Projection: North Carolina State Plane (feet)
 Datum: North American 1983

Legend

-  Eno EDD SAP Focus Area Boundary
-  Historic Sites
-  Durham Urban Growth Area v4