APPENDIX B - WATERSHEDS OF LOCAL/REGIONAL IMPORTANCE

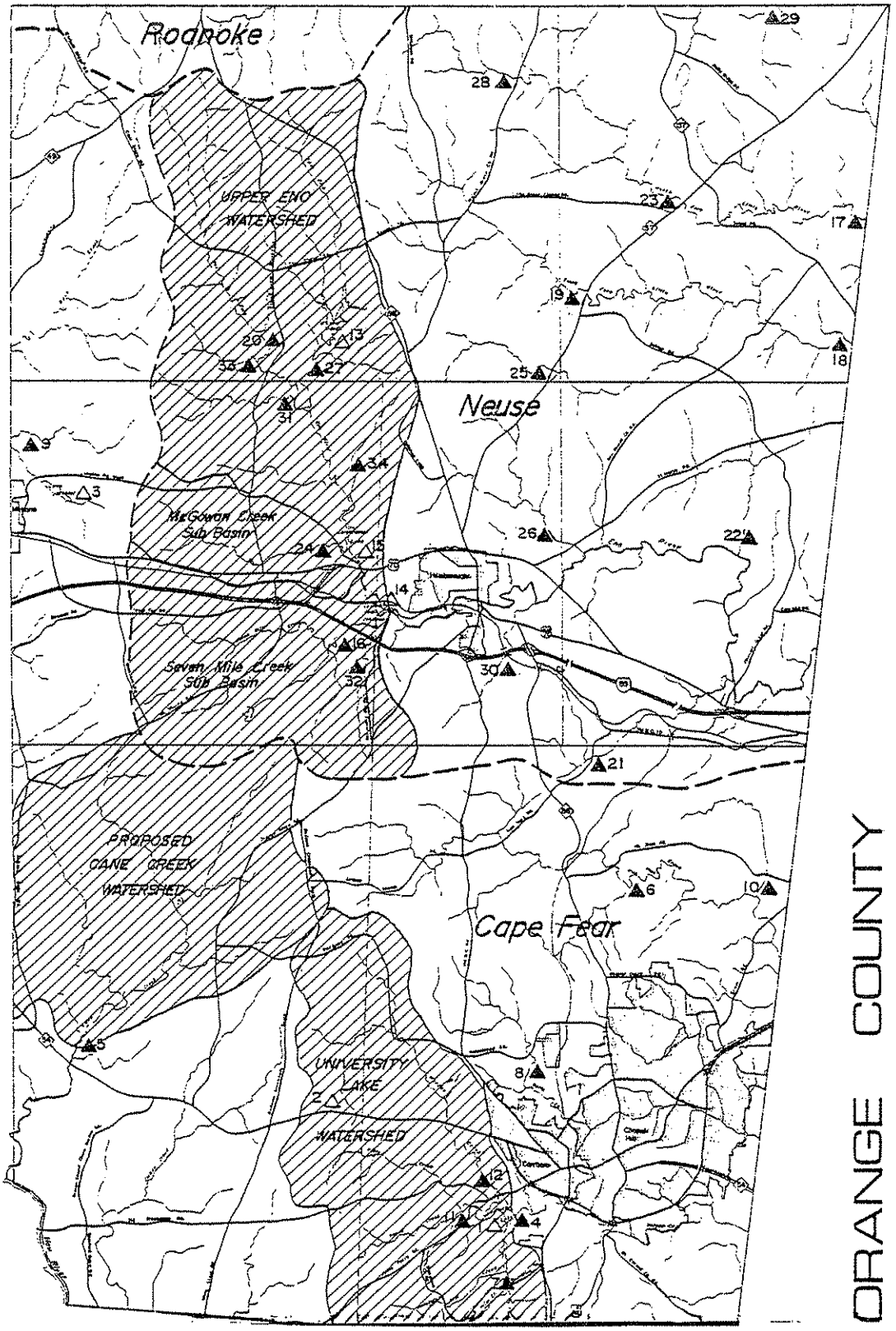

EXISTING AND POTENTIAL RESERVOIR SITES & WATERSHEDS

NORTH

△ EXISTING RESERVOIR

▲ POTENTIAL RESERVOIR

MAJOR WATERSHED

WATER SUPPLY WATERSHED

SCALE: 1" = 8000'

0 8000' 16000'

MAY 1981

PREPARED BY ORANGE CO. PLANNING DEPT.

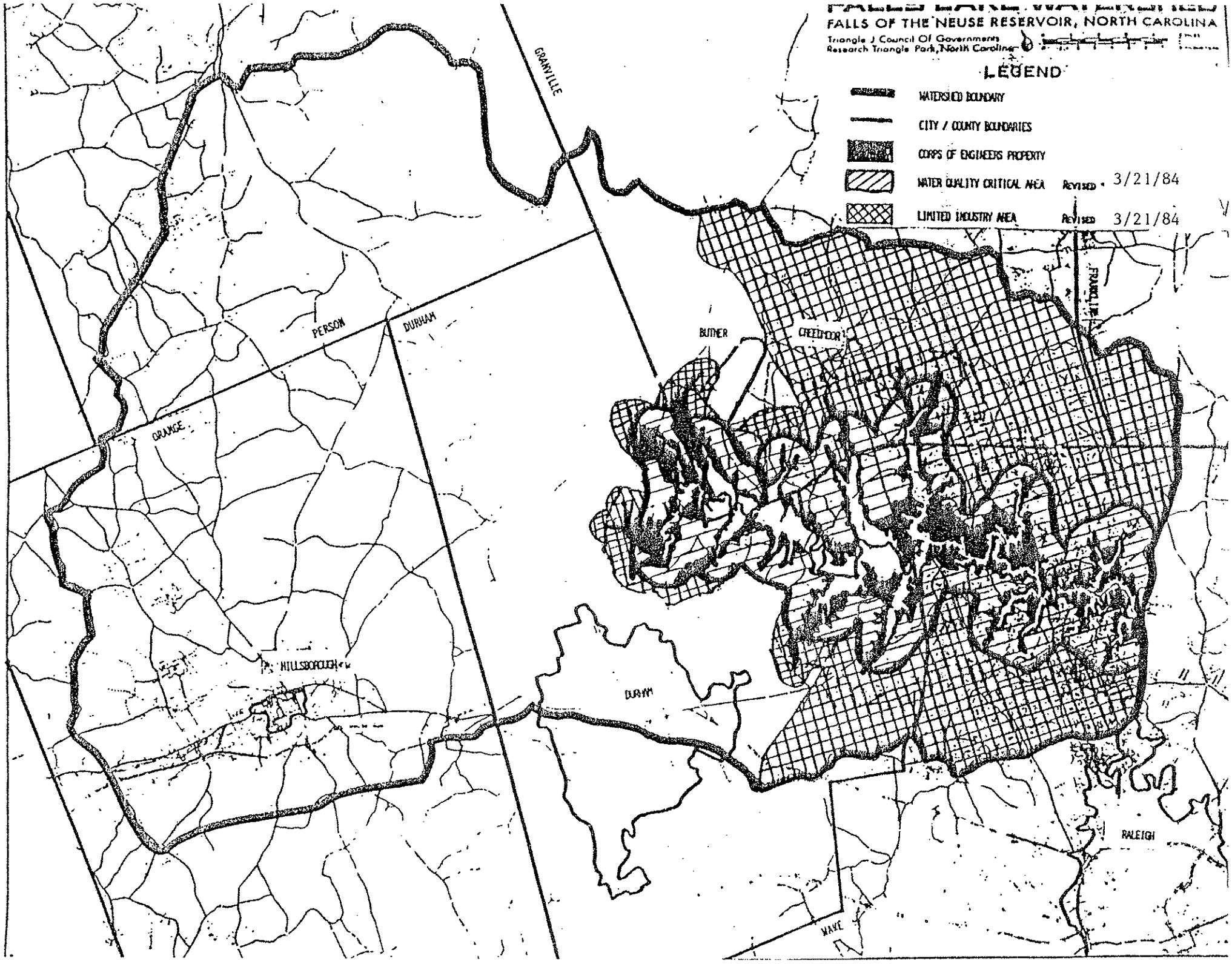
FALLS LAKE WATERSHED
FALLS OF THE NEUSE RESERVOIR, NORTH CAROLINA
Triangle J Council Of Governments
Research Triangle Park, North Carolina
LEGEND
WATERSHED BOUNDARY
CITY / COUNTY BOUNDARIES
CORPS OF ENGINEERS PROPERTY
WATER QUALITY CRITICAL AREA Revised 3/21/84
LIMITED INDUSTRY AREA Revised 3/21/84
GRANVILLE
PERSON
DURHAM
ORANGE
BUTNER
CREEDMOOR
FRANKLIN
HILLSBOROUGH
DURHAM
RALEIGH
WAKE

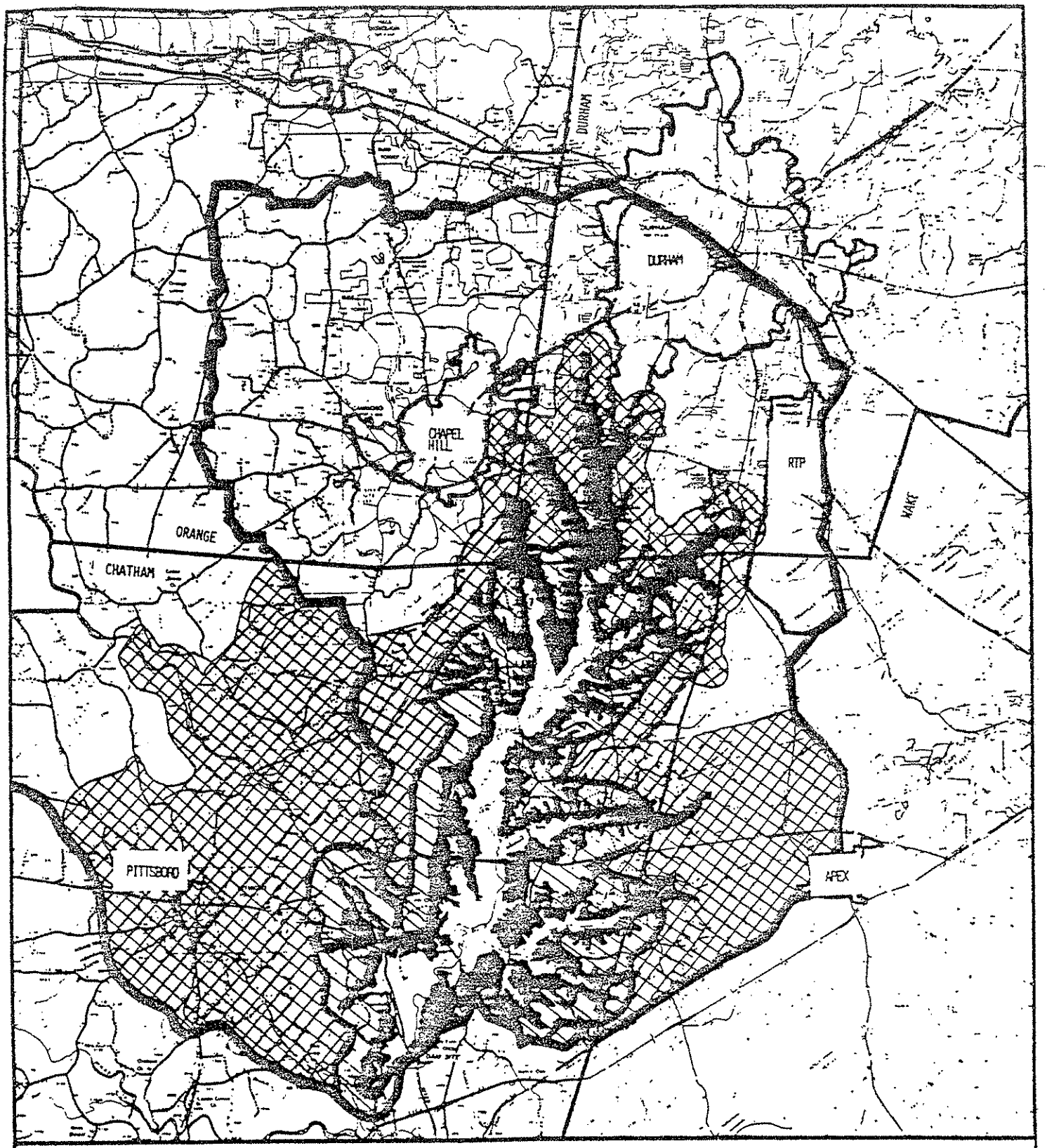

LEGEND

WATERSHED BOUNDARY

CITY / COUNTY BOUNDARIES

CORPS OF ENGINEERS PROPERTY

WATER QUALITY CRITICAL AREA Revised 3/21/84

LIMITED INDUSTRY AREA Revised 3/21/84

JORDAN LAKE WATERSHED

(NEW HOPE SUB-BASIN)

Triangle J Council Of Governments
Research Triangle Park, North Carolina

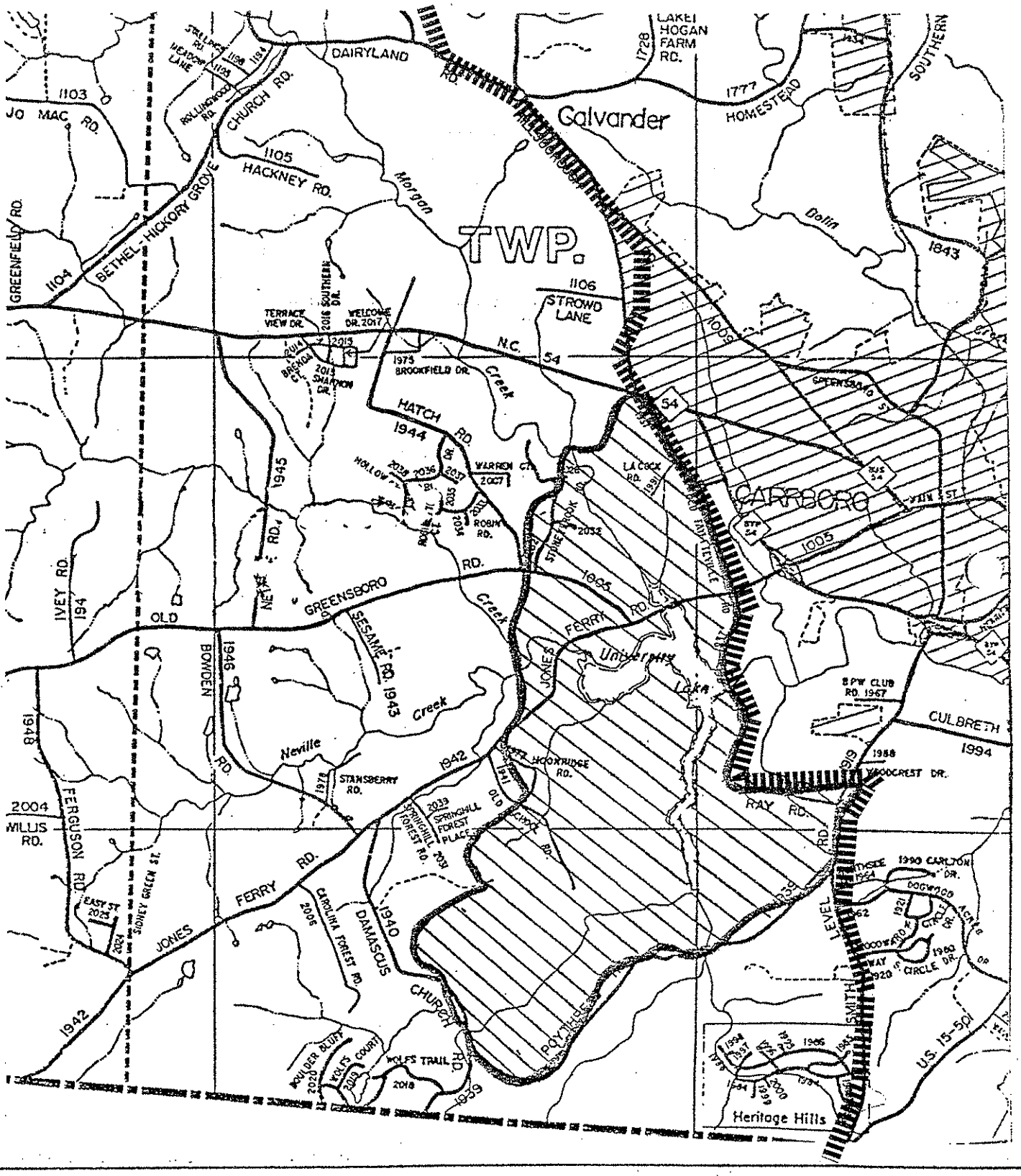

LEGEND

Watershed Boundary

Water Quality Critical Area

UNIVERSITY LAKE WATERSHED

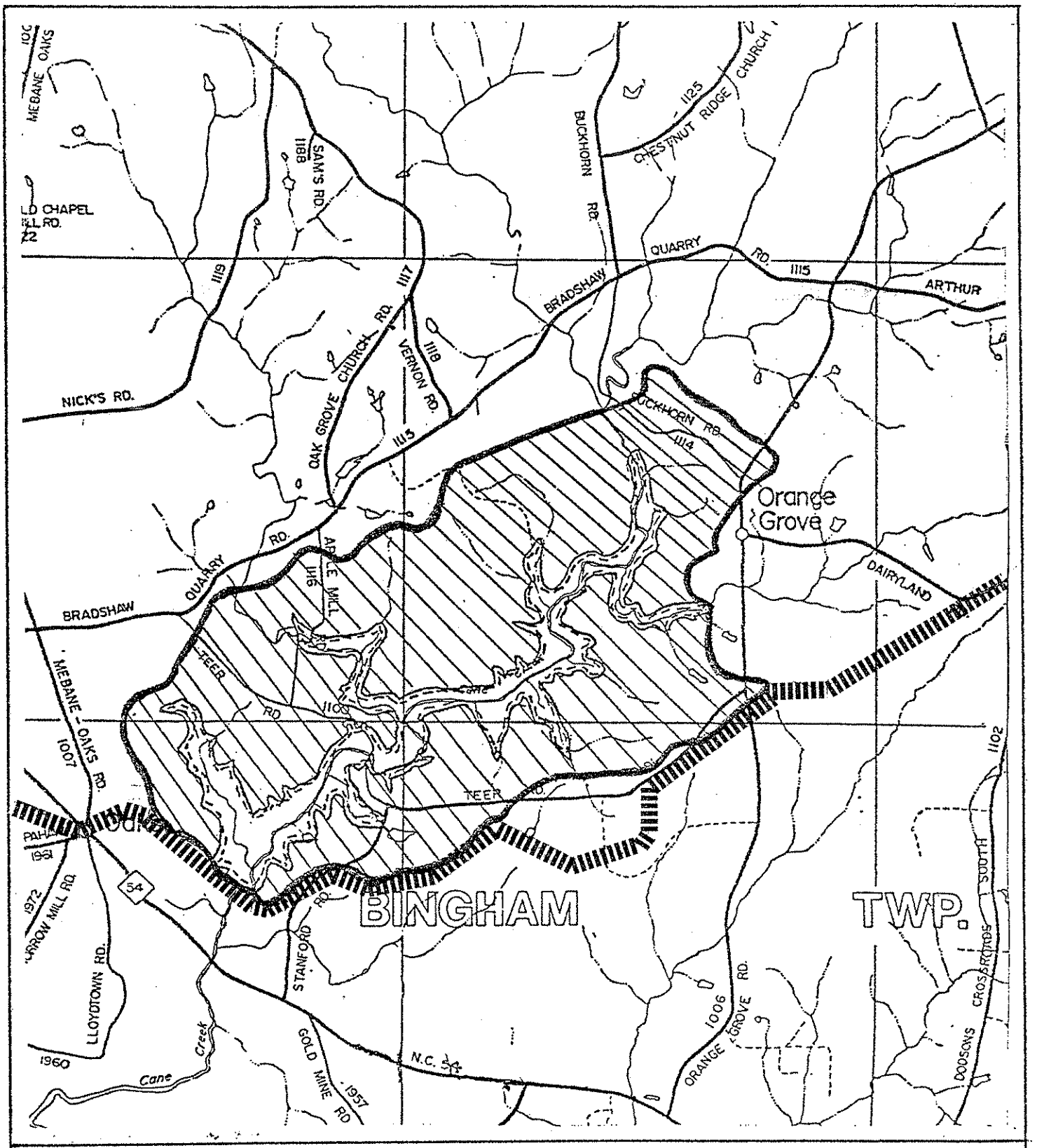

LEGEND

Watershed Boundary

Water Quality Critical Area

CANE CREEK WATERSHED

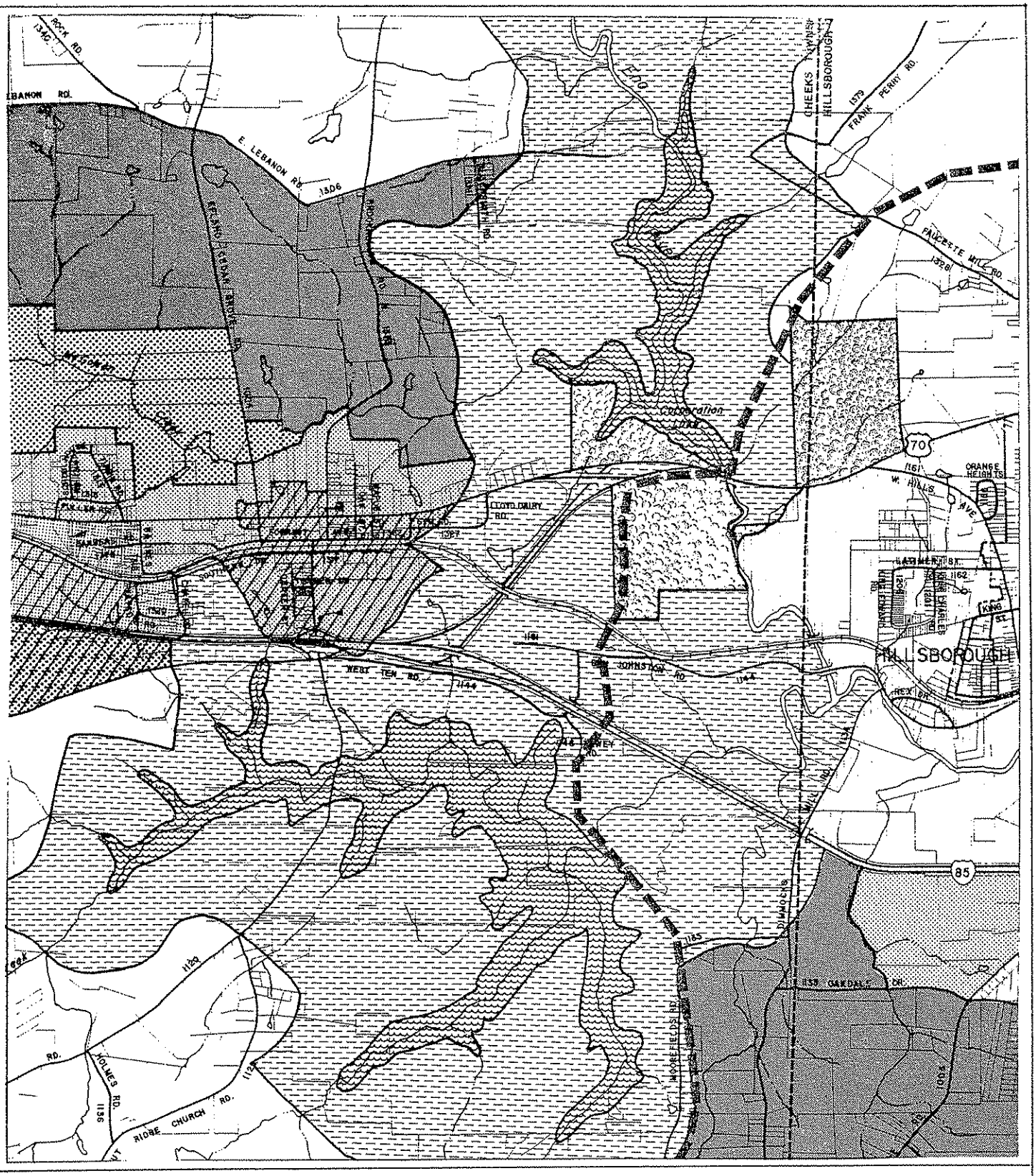

LEGEND: WATER QUALITY CRITICAL AREA

WATER SUPPLY WATERSHED BOUNDARY

UPPER ENO WATERSHED